













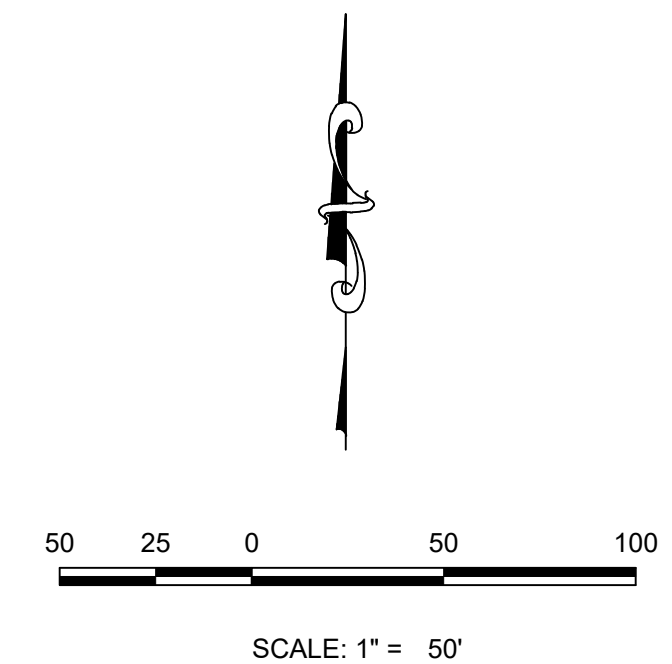


KEY MAP
N.T.S.

LEGEND	
	BLOCK NUMBER
10	LOT NUMBER
	LOT TYPE
	EXISTING TREE
	EXISTING MAJOR CONTOUR
	EXISTING MINOR CONTOUR
	PROPOSED MAJOR CONTOUR
	PROPOSED MINOR CONTOUR
	PROPOSED STORM DRAIN (SD)
	PROPOSED STORM DRAIN MANHOLE
	PROPOSED STORM DRAIN MANHOLE
	PROPOSED SEWER MANHOLE
1.0%	PROPOSED SLOPE AND DIRECTION
	PROPOSED OVERLAND FLOW
	CLOMR CROSS-SECTION LINE
	CSP 1 FILING 1 BOUNDARY

[illegible]