

COLORADO LAND SURVEY MONUMENT RECORD

Department of Regulatory Agencies
Board of Licensure for Architects, Professional Engineers and Professional Land Surveyors
1560 Broadway, Suite 1350
Denver, CO 80202

RECEIVED
SEP 20 2018

Phone: (303) 894-7800; Fax: (303) 984-2310; EMAIL: aes@dora.state.co.us; V/TDD 711

COLO. ST. BD. OF LIC.

Report one monument only on this form - Reproduction of this form is authorized for ARC, PE, AND PLS
All items are to be filled in by the Land Surveyor using **PERMANENT BLACK LETTERING** and lines which can be reproduced.

1. TYPE OF MONUMENT: ☐ SECTION CORNER ☒ QUARTER CORNER ☐ SIXTEENTH CORNER ☐ OTHER _____

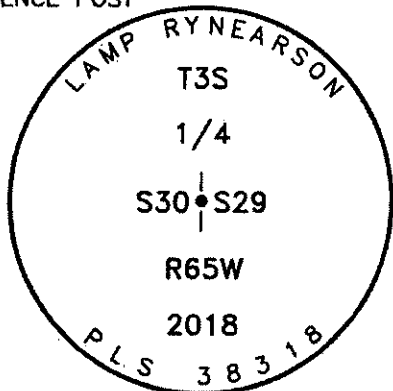
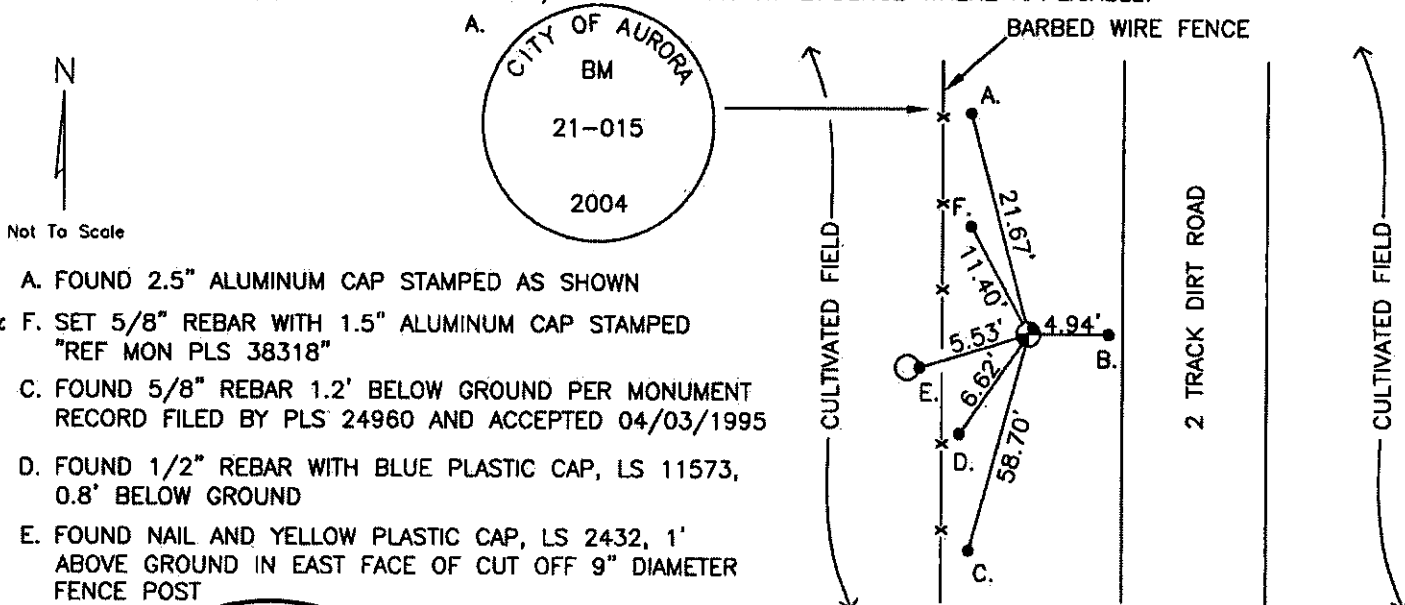
2. DESCRIPTION AND DATE OF MONUMENT FOUND:

FOUND 3" GALVANIZED PIPE, NO CAP, IN CITY OF AURORA RANGE BOX 1' EAST OF T-POST. PIPE AND MONUMENT BOX WERE LEANING NORTH AND OBVIOUSLY DISTURBED.

3. DESCRIPTION OF MONUMENT SET BY YOU TO PERPETUATE THE LOCATION OF THIS POINT:

SET 3/4" X 30" REBAR WITH 3.25" ALUMINUM CAP, PLS 38318, 2018, 0.8' BELOW LID OF COA RANGE BOX SET FLUSH WITH SURFACE. FOUND AND SET REFERENCE TIES AS SHOWN.

4. SKETCH SHOWING RELATIVE LOCATION OF MONUMENT, ACCESSORIES AND REFERENCE POINTS STATING WHETHER FOUND OR SET. SHOW SUPPORTING AND/OR CONTRADICTORY EVIDENCE WHERE APPLICABLE:



Stamping on Cap

5. CERTIFICATION

This is to certify that I was in responsible charge of the surveying work described in this record and that to the best of my knowledge the information presented herein is true and correct.

Name (Please Print): Peter E. Paulus

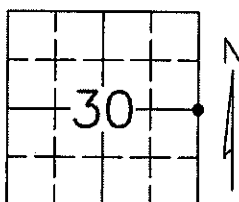
Firm Name: Lamp, Rynearson & Associates, Inc.

Firm Address: 4715 Innovation Drive, Fort Collins, CO 80525

Phone: (970) 226-0342

6. LOCATION DIAGRAM

1" = 1 Mile.



● = Location of Monument



Signature/Date through Seal

7. SEC 30 T 3S R 65W, 6TH P.M.

COUNTY ADAMS, INDEX REF NUMBER 5-G

**8. SEC _____ T _____ R _____, 6TH P.M.

COUNTY _____, INDEX REF NUMBER _____

** To be used only for monuments located on county lines.



Dora
Department of Regulatory Agencies

Rev. 02/01/2011

L:\Engineering\0218003-X06 - Hawkeye Area 2018\SURVEY\MONUMENT RECORDS\T3S R65W SEC 30\E4.dwg ARISTO CAUMWELS

a. Date of Field Work to Establish, Restore or Rehabilitate Monument: 05/21/2018

b. Date Monument was used as a Control Corner: _____
(Surveyor, do not fill in)

ACCEPTED

OCT 31 2018

COLO. ST. BD. OF LIC.
FOR ARC, PE & PLS

RECEIVED AT OFFICE OF THE COUNTY CLERK
_____ COUNTY

BY: _____

DATE: _____

Record to be filled numerically by Index Reference Number, then alphabetically by letter in the index reference number, then under appropriate Township, Range, and Meridian.