





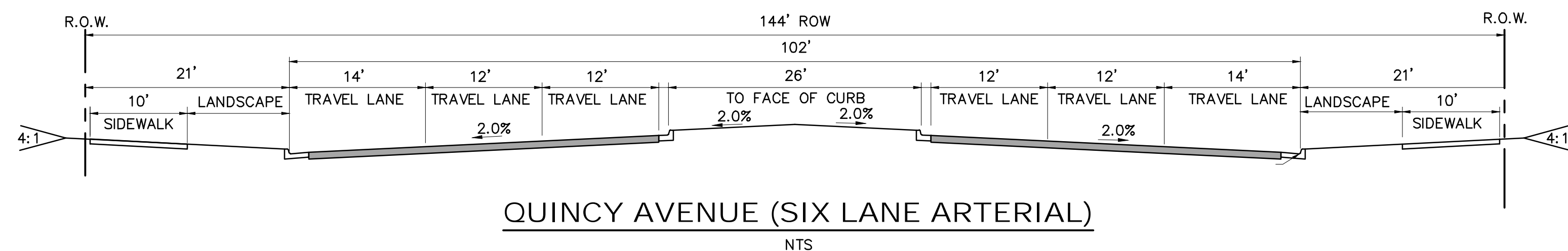
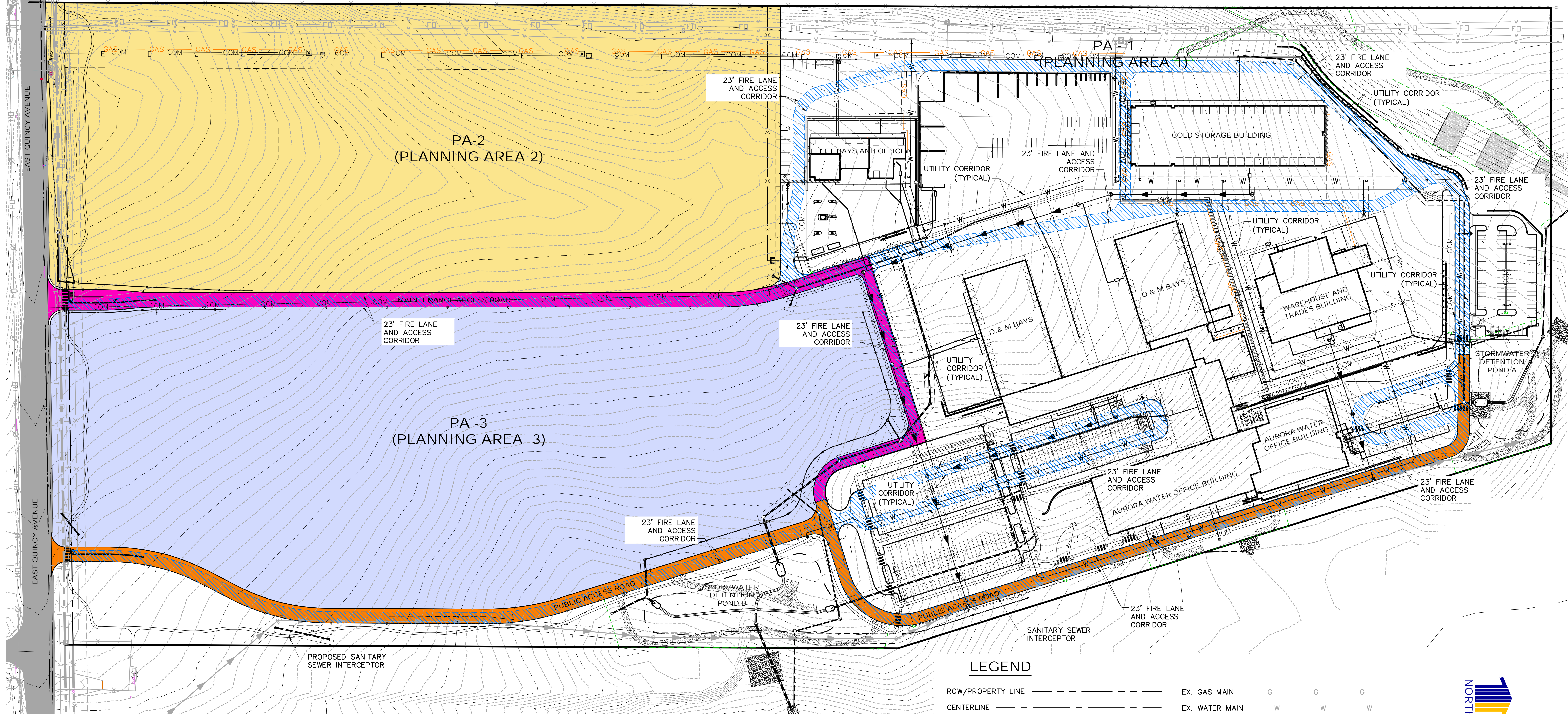
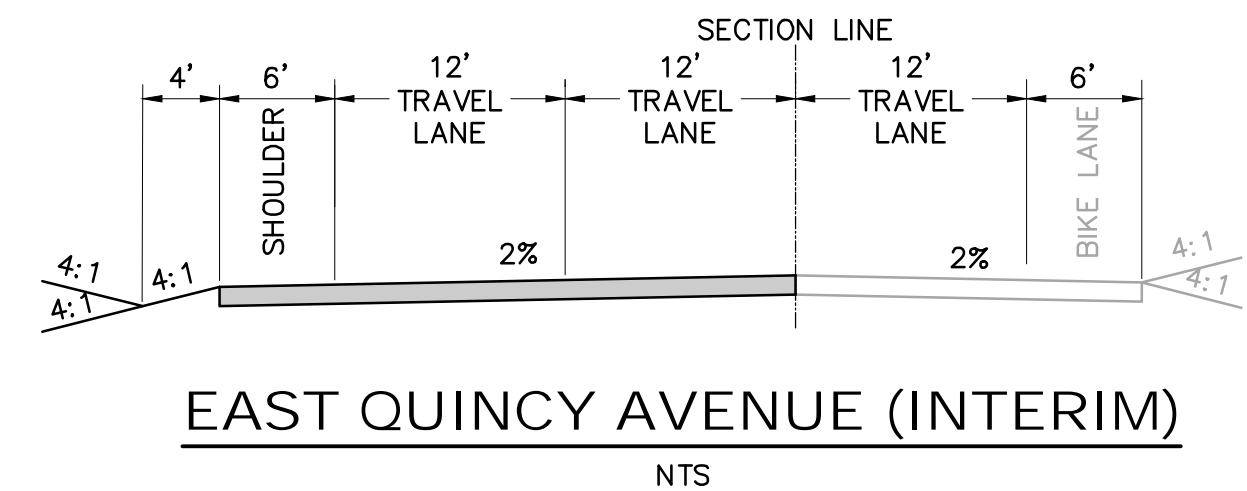
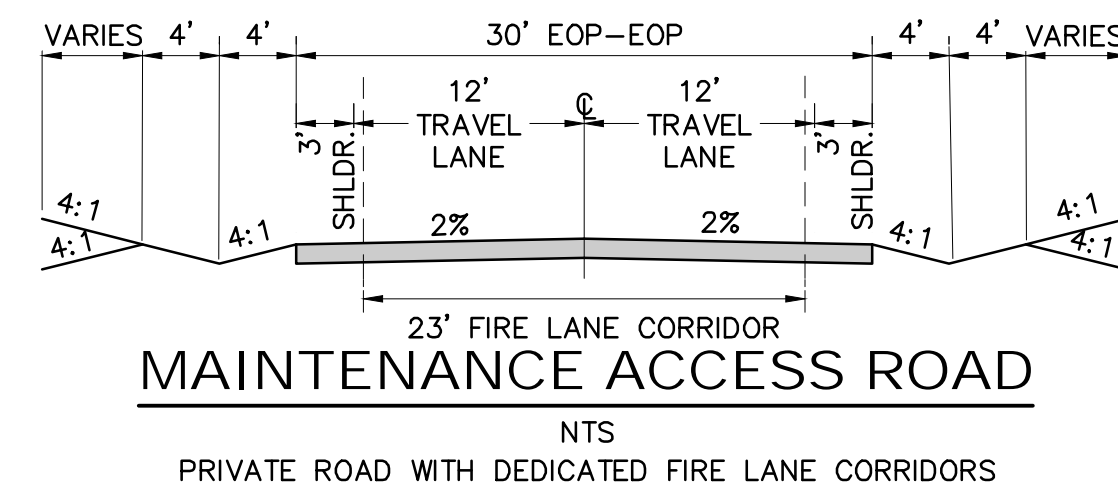
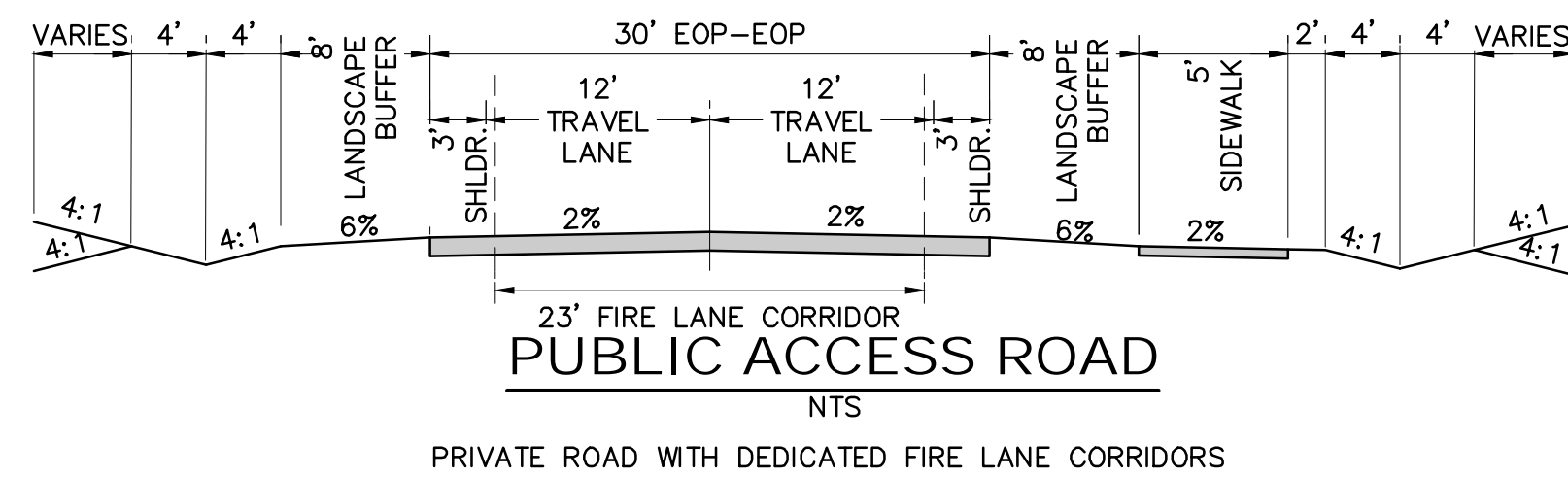


PLANNING AREA LEGEND

- | | | | |
|---|-------------------------|---|-----------------------------------|
|  | MAINTENANCE ACCESS ROAD |  | PA 3 |
|  | PUBLIC ACCESS ROAD |  | EAST QUINCY AVENUE IMPROVEMENTS |
|  | PA 2 |  | 23' FIRE LANE AND ACCESS CORRIDOR |



LEGEND

- | | | | |
|---------------------------|---------|---------------------------|---------|
| ROW/PROPERTY LINE | --- | EX. GAS MAIN | —G—G—G— |
| CENTERLINE | --- | EX. WATER MAIN | —W—W—W— |
| PROPERTY BOUNDARY | --- | EX. WATER VALVE | ⊕ |
| CORRIDOR | --- | EX. FIRE HYDRANT | ⊕ |
| PROP. WATER MAIN | —W—W— | EX. SANITARY SEWERS | —S—S—S— |
| PROP. WATER VALVE | ⊕ | EX. STORM DRAIN | —D—D—D— |
| PROP. FIRE HYDRANT | ⊕ | EX. STORM DRAIN INLET | □ |
| PROP. SANITARY SEWER MAIN | —S—S—S— | EX. POWER POLE | —O—O—O— |
| PROP. STORM DRAIN | —D—D—D— | EX. UNDERGROUND ELECTRIC | —E—E—E— |
| PROP. STORM DRAIN INLET | □ | EX. UNDERGROUND TELEPHONE | —T—T—T— |
| | | EX. FENCE | —X—X—X— |



0 50 100 200
1 inch = 100 ft. Horizontal

Calibre

Calibre Engineering, Inc.
9090 South Ridgeline Boulevard, Suite 105
Highlands Ranch, CO 80129 (303) 730-0434
www.calibre-engineering.com
Construction Management Civil Engineering Surveying